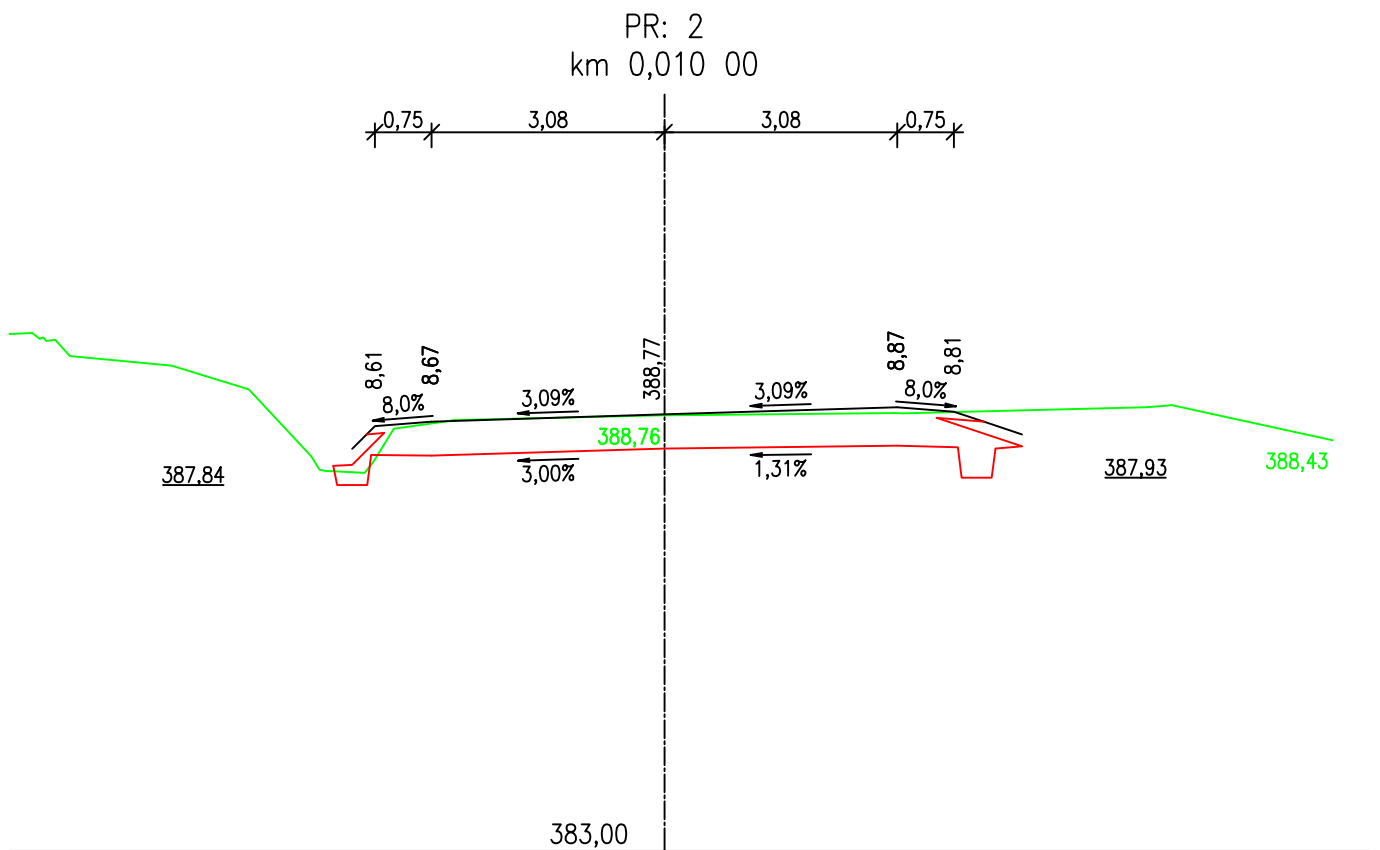
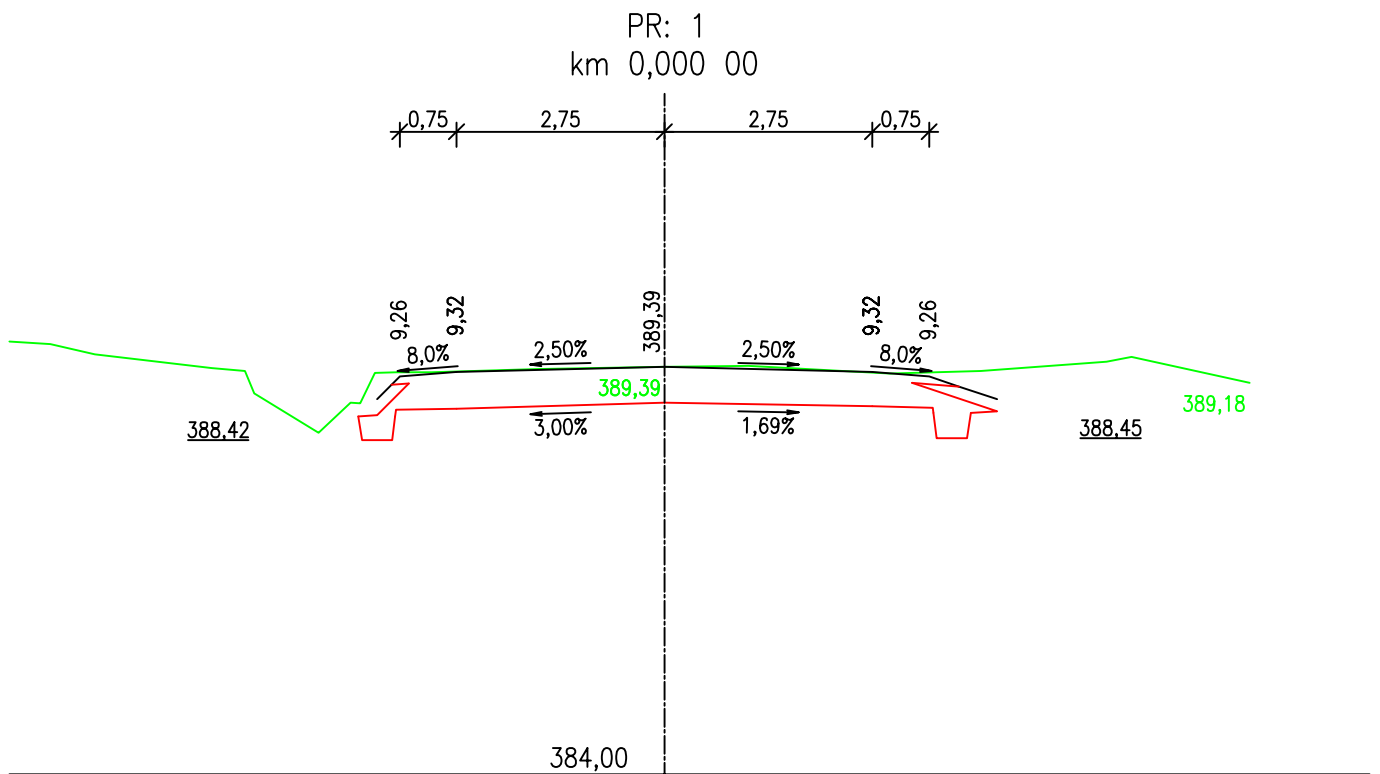
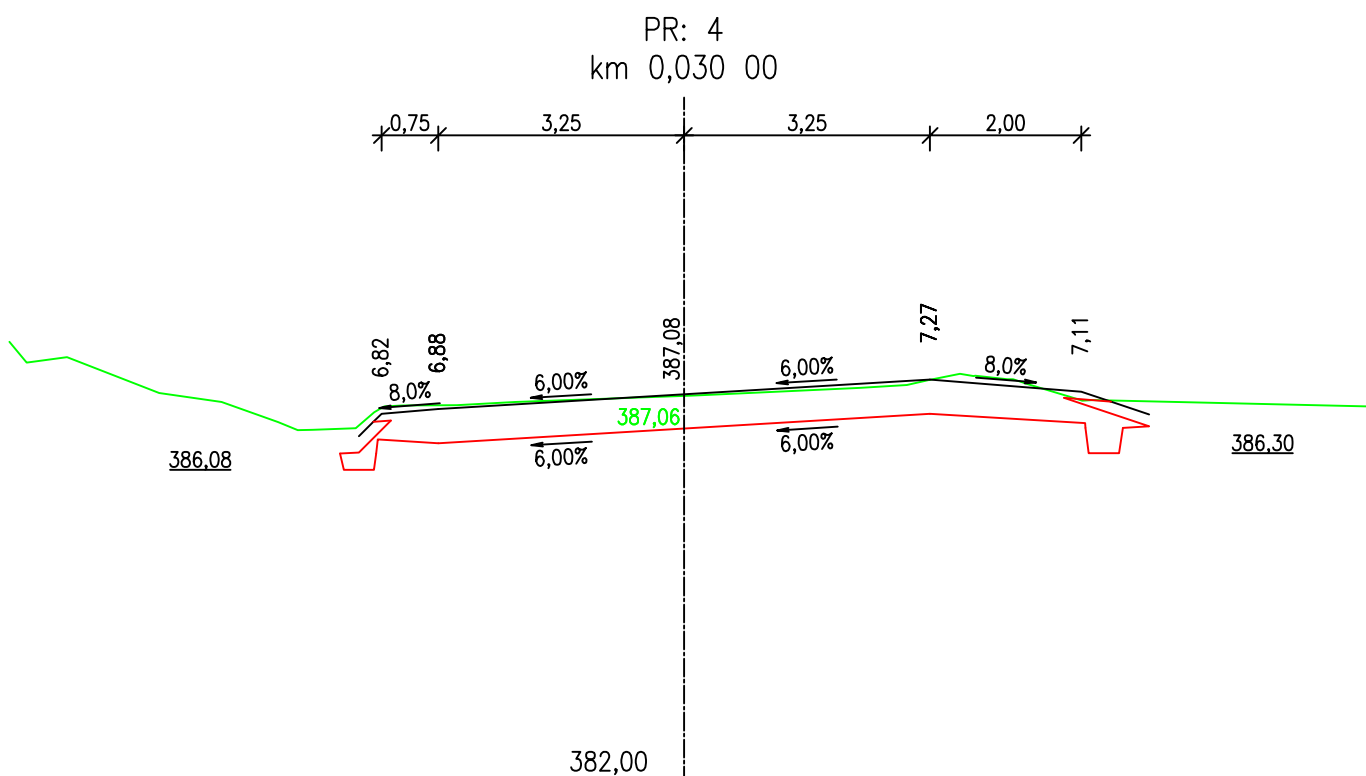
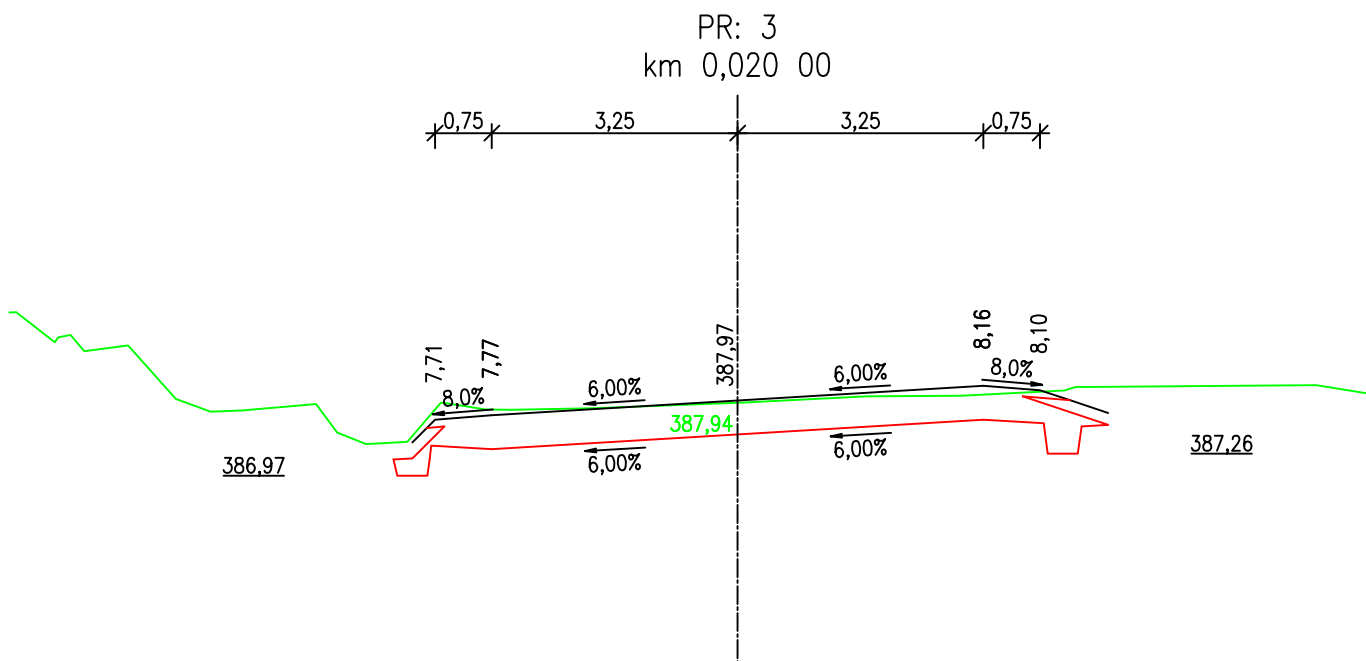


Investor: **Krajská správa a údržba silnic
Středočeského kraje**
Zborovská 11, 150 21 Praha 5

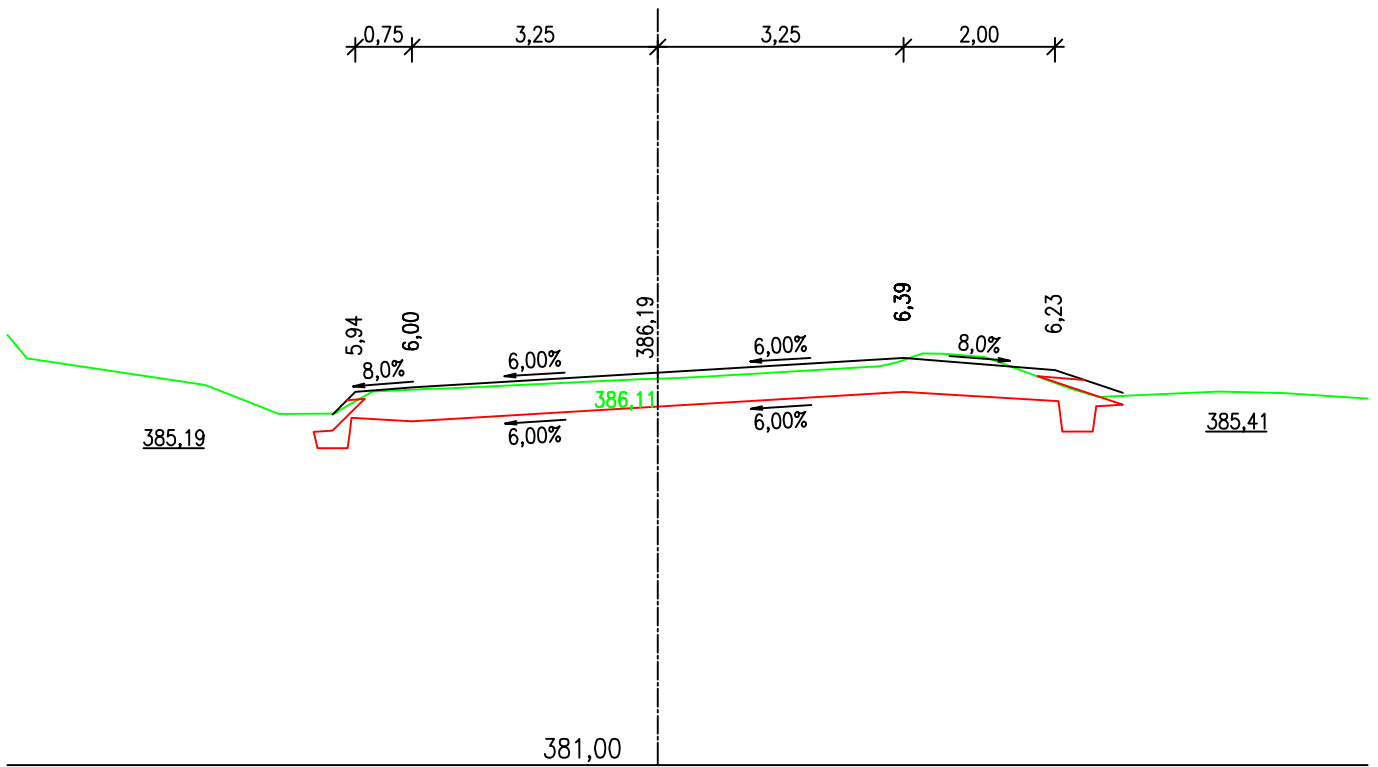


Generální projektant:	KO-KA s.r.o., kancelář: Thákurova 7, 166 29 Praha 6 tel.: 224 355 441, 224 355 468 fax: 233 320 329 www.ko-ka.cz e-mail: ko-ka@ko-ka.cz		
Vedoucí projektu	Ing. Radko Rieger		224 355 444
Hlavní inženýr projektu	Ing. Michal Sedláček		224 355 482
Stavba: III/00513 CHRÁŠTANY - CHÝNĚ, HAVARIJNÍ STAV SILNIČNÍHO TĚLESA			Čís. projektu stavby: P-1469/16
Zpracovatel části: ING. IVAN ŠÍR PROJEKTOVÁNÍ DOPRAVNÍCH STAVEB a.s. Haškova 1714/3, 500 02 Hradec Králové, tel: +420 603 181 473, sir@sirivan.cz			Čís. zak.: 16 030 Datum: 6/2016 Formát: 16 x A4
Vedoucí projektu:	Zodp. projektant:	Vypracoval:	Měřítko: 1:100
Ing. Ivan Šír	Ing. Ivan Šír	Ing. Martin Fejks	Stupeň: DSP
Část: SO 101 - KOMUNIKACE			výškový systém Balt p.v. Číslo části: C.1.1
Obsah: PODÉLNÝ PROFIL			Číslo přílohy: C.1.1.5

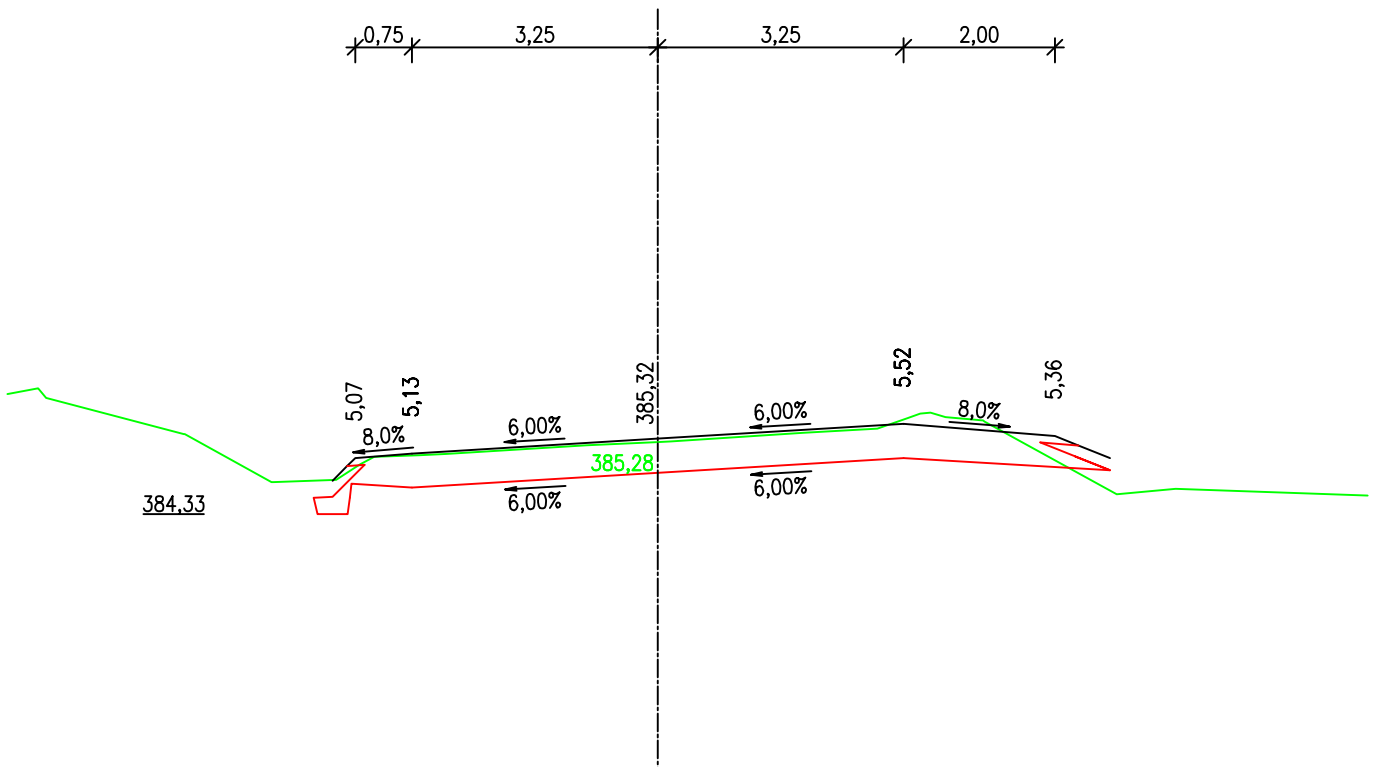




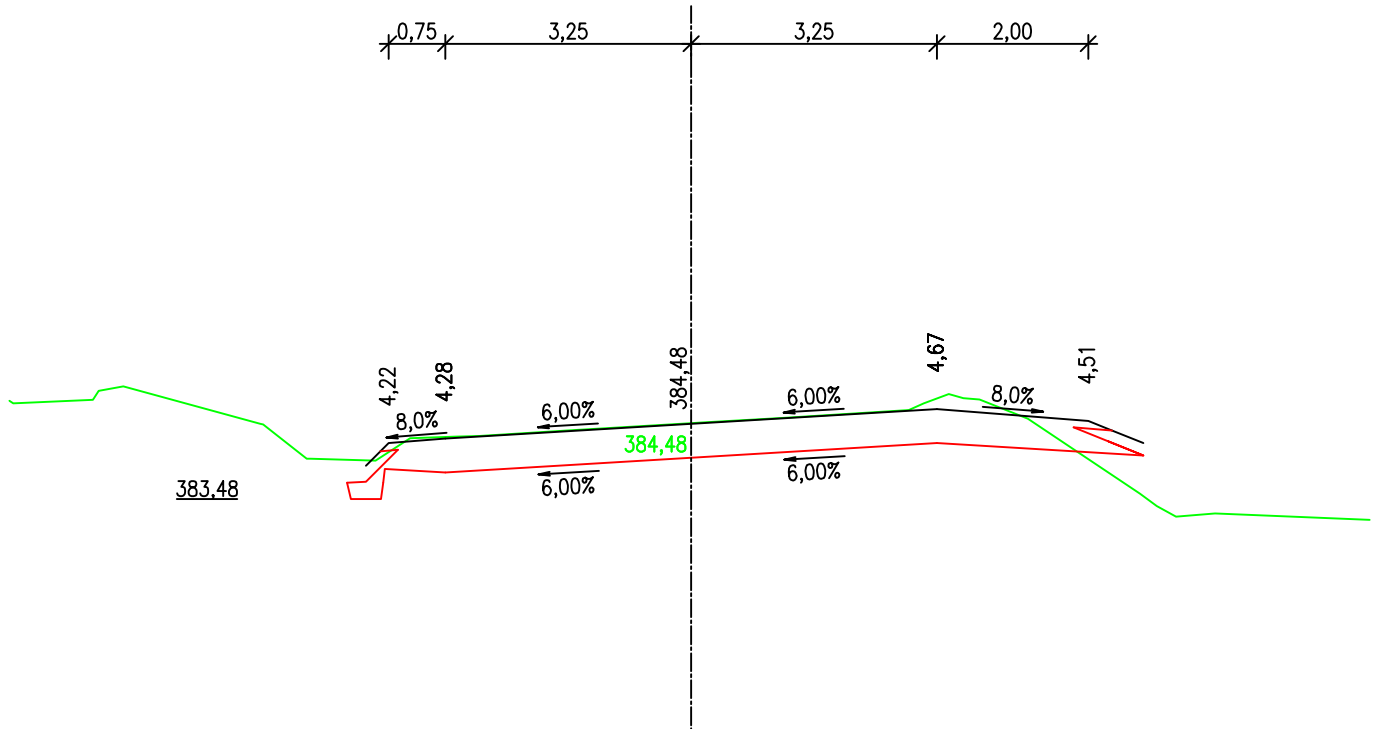
PR: 5
km 0,040 00



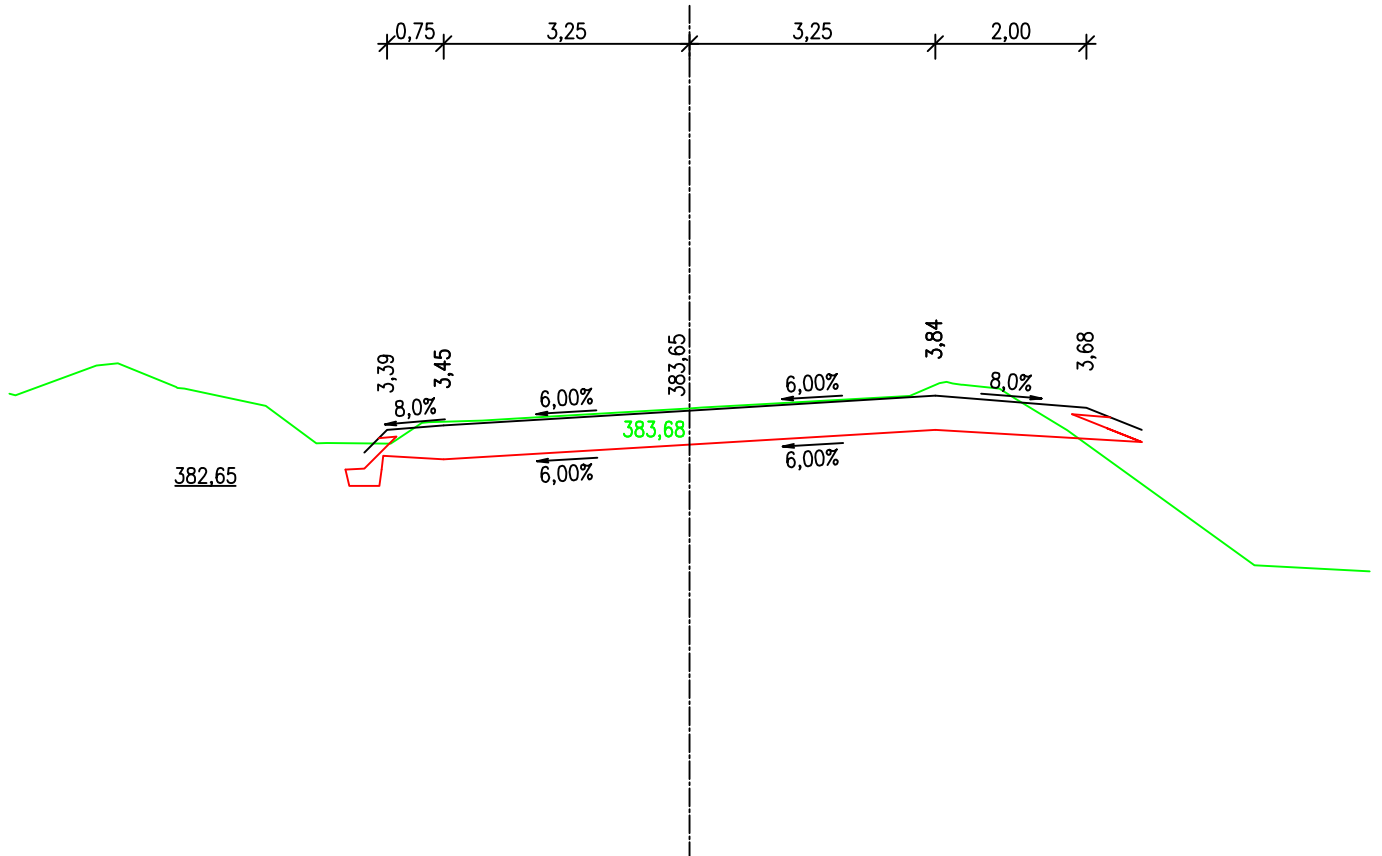
PR: 6
km 0,050 00



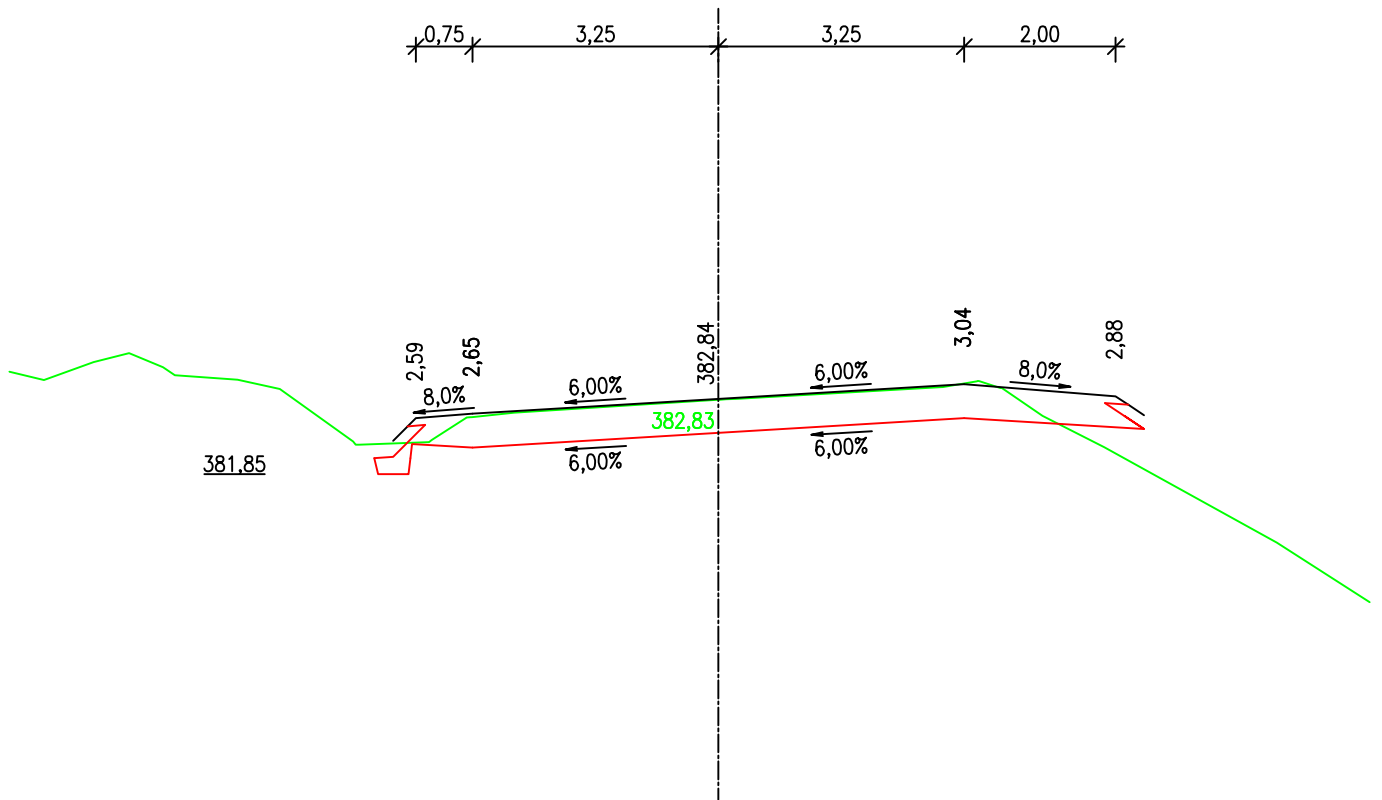
PR: 7
km 0,060 00



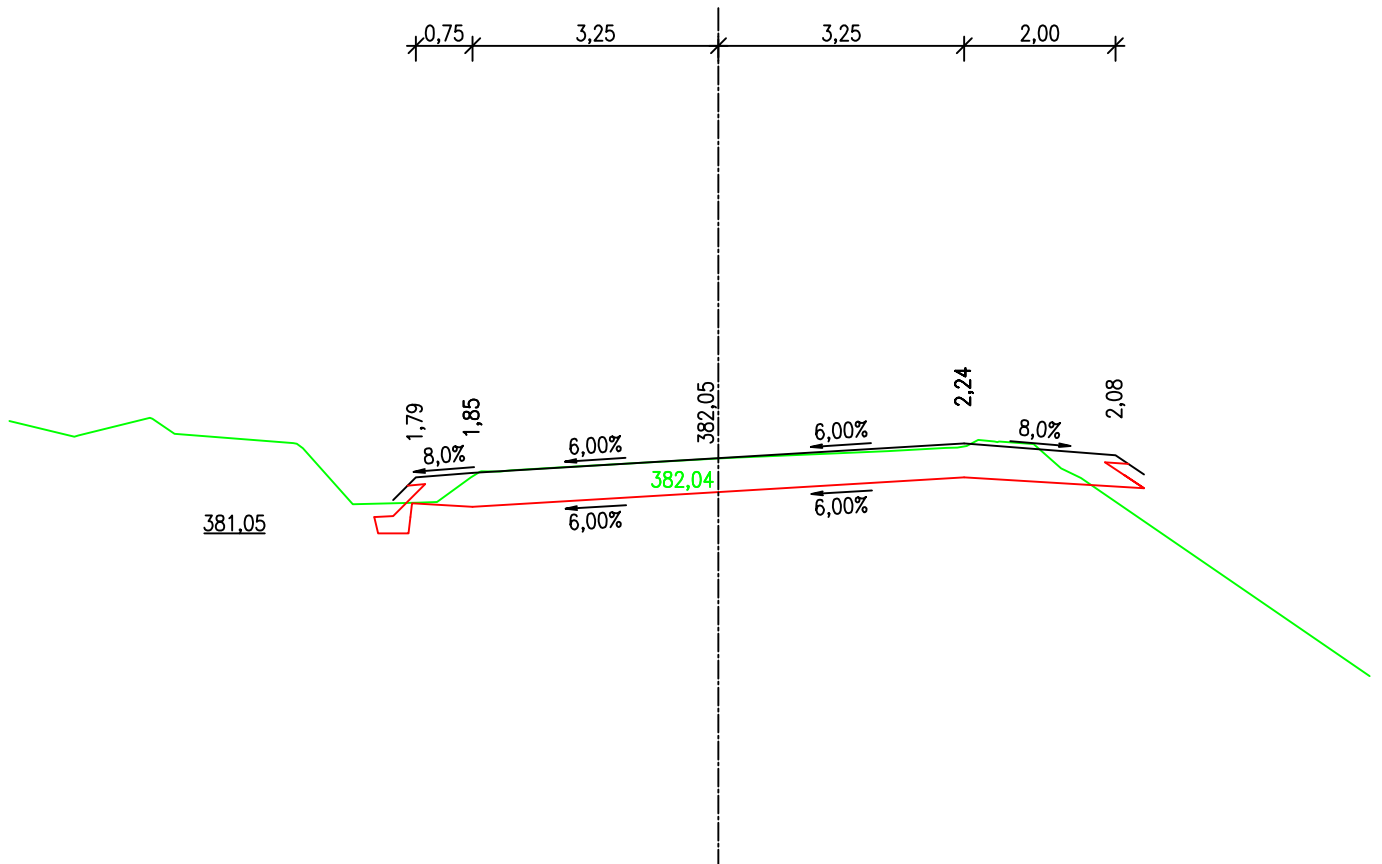
PR: 8
km 0,070 00



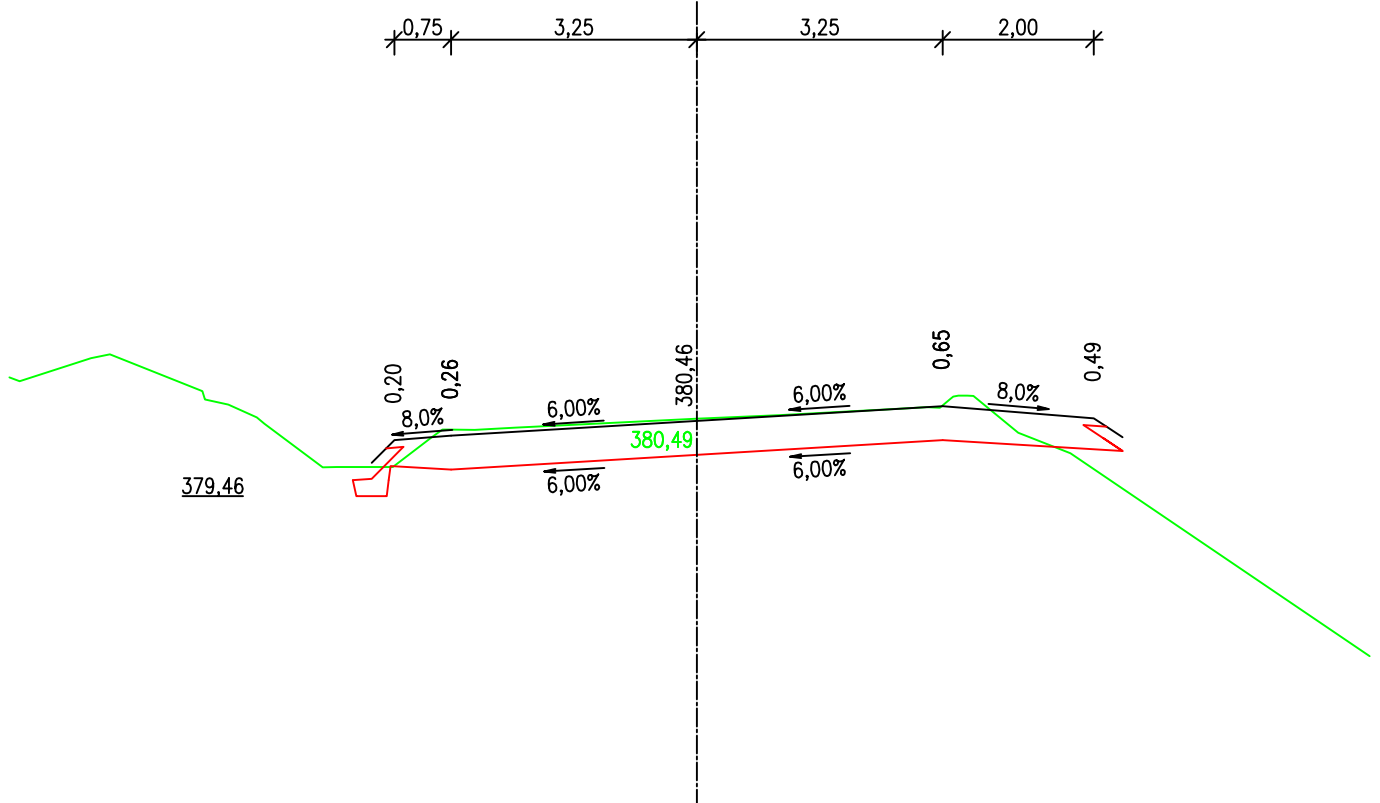

PR: 9
km 0,080 00



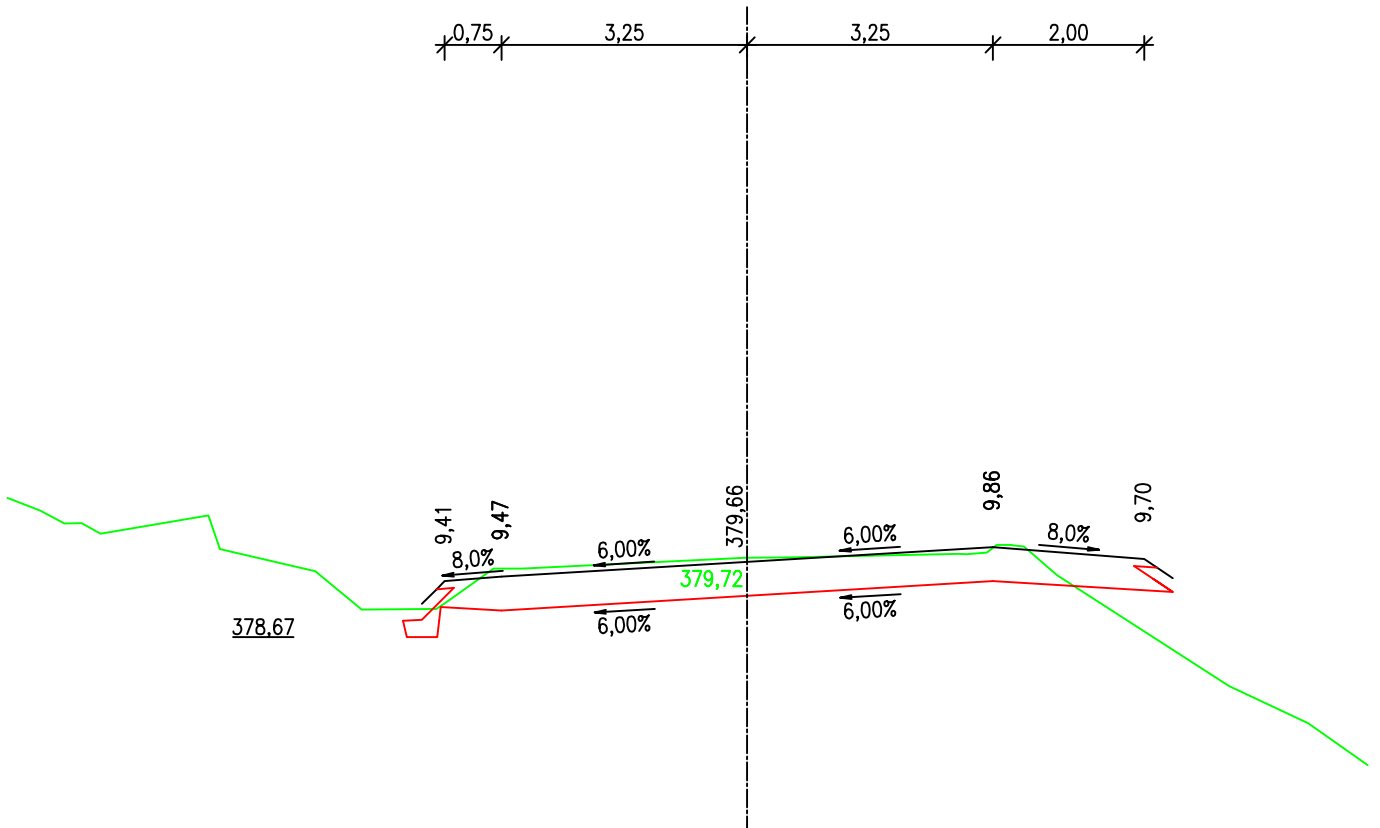
PR: 10
km 0,090 00



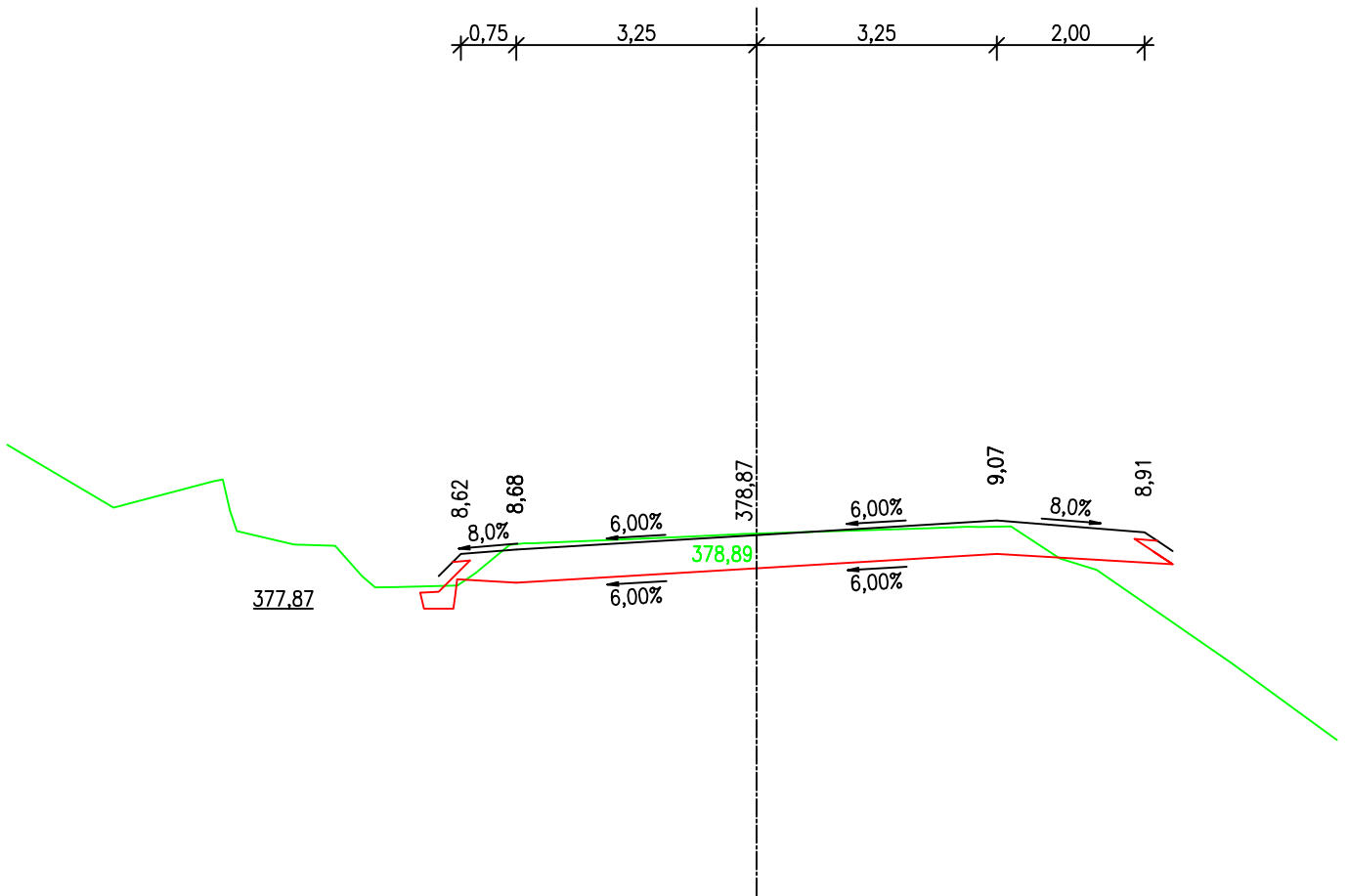
A horizontal line with tick marks and labels: 0,75, 3,25, 3,25, 2,00. A vertical line is drawn at the 3,25 mark.



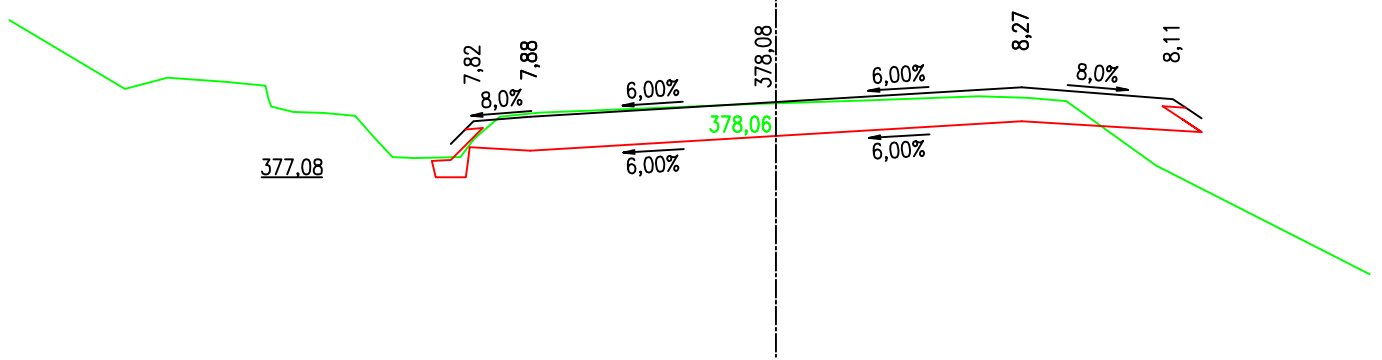
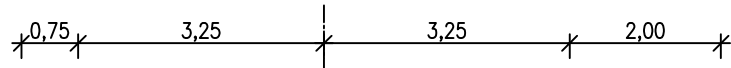
PR: 13
km 0,120 00



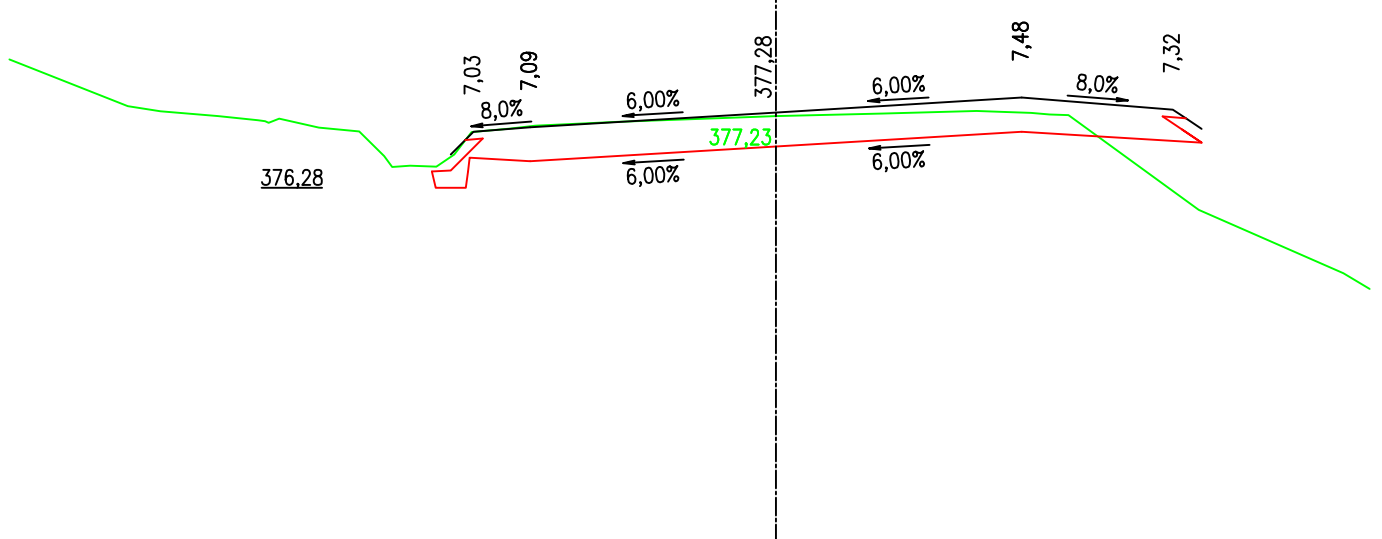
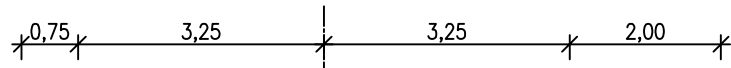
PR: 14
km 0,130 00



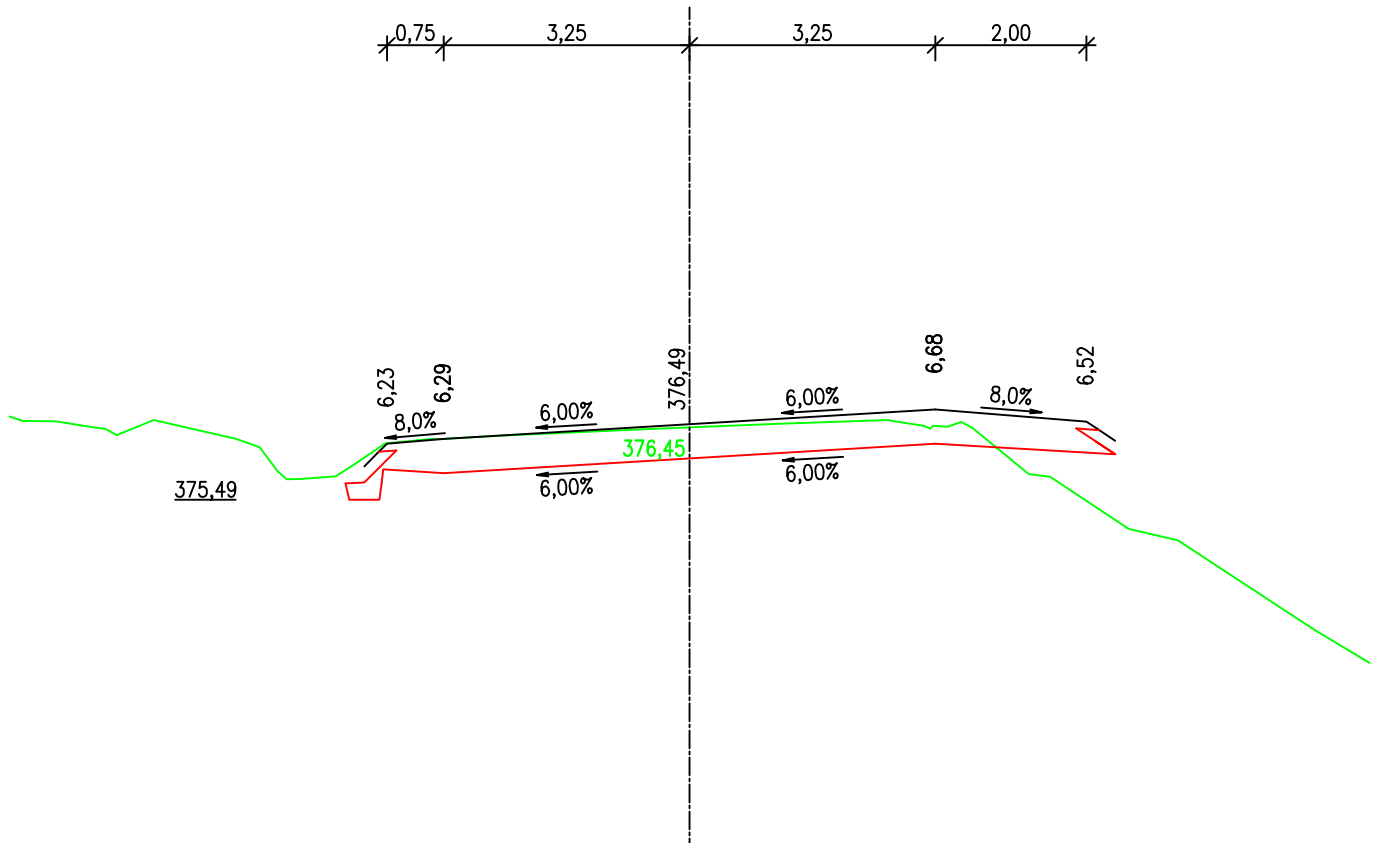
PR: 15
km 0,140 00



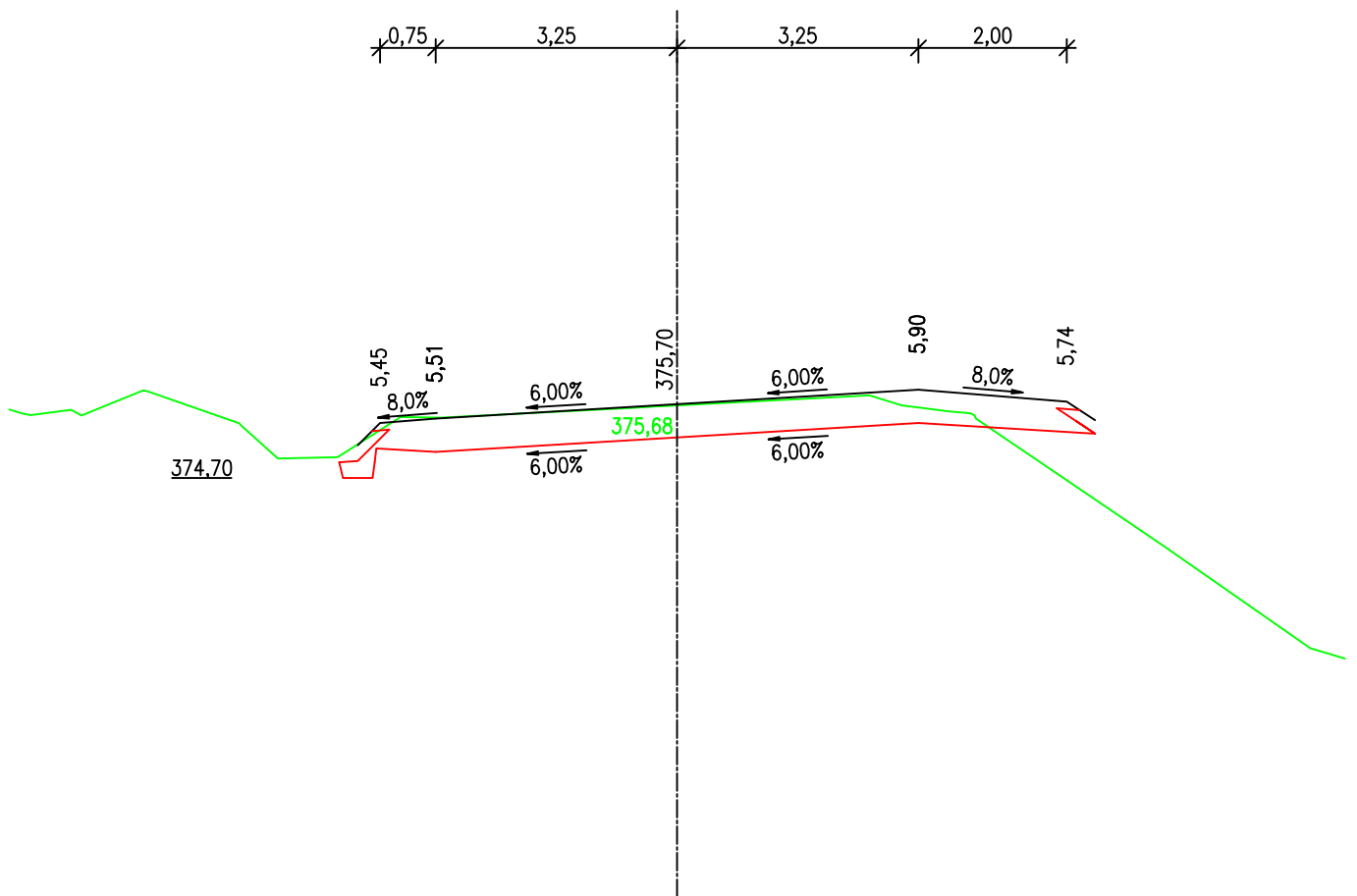
PR: 16
km 0,150 00



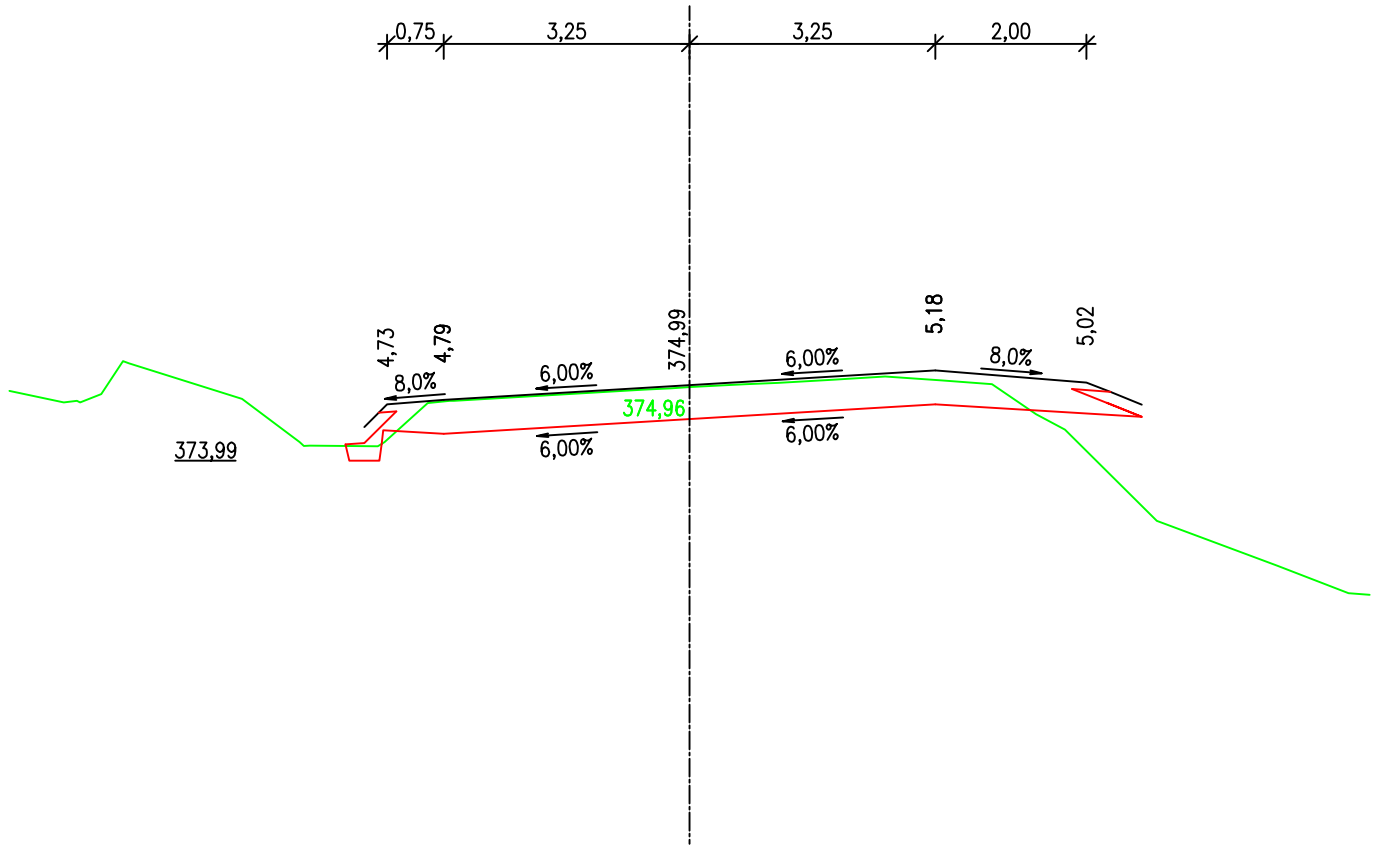
PR: 17
km 0,160 00



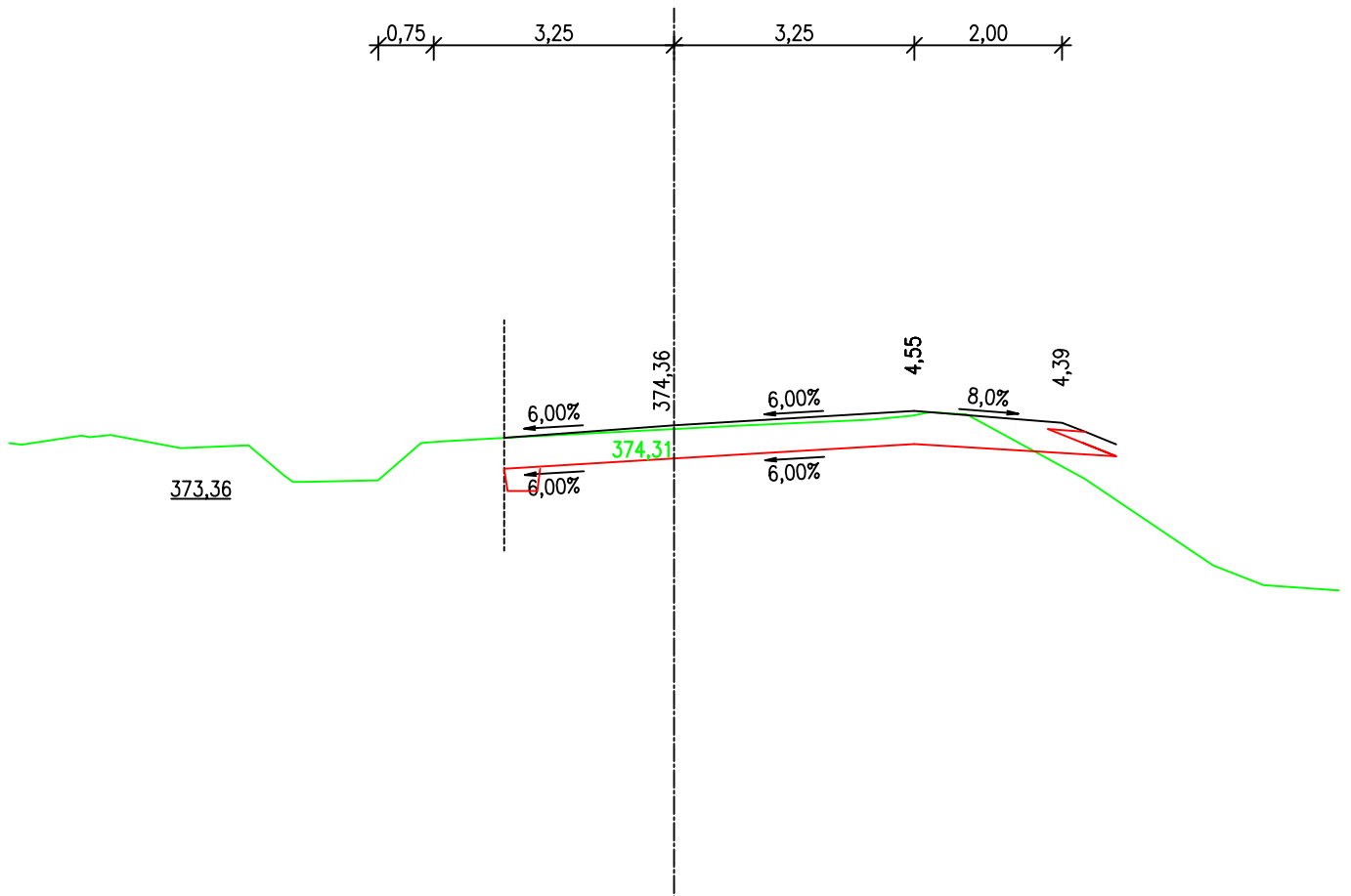
PR: 18
km 0,170 00



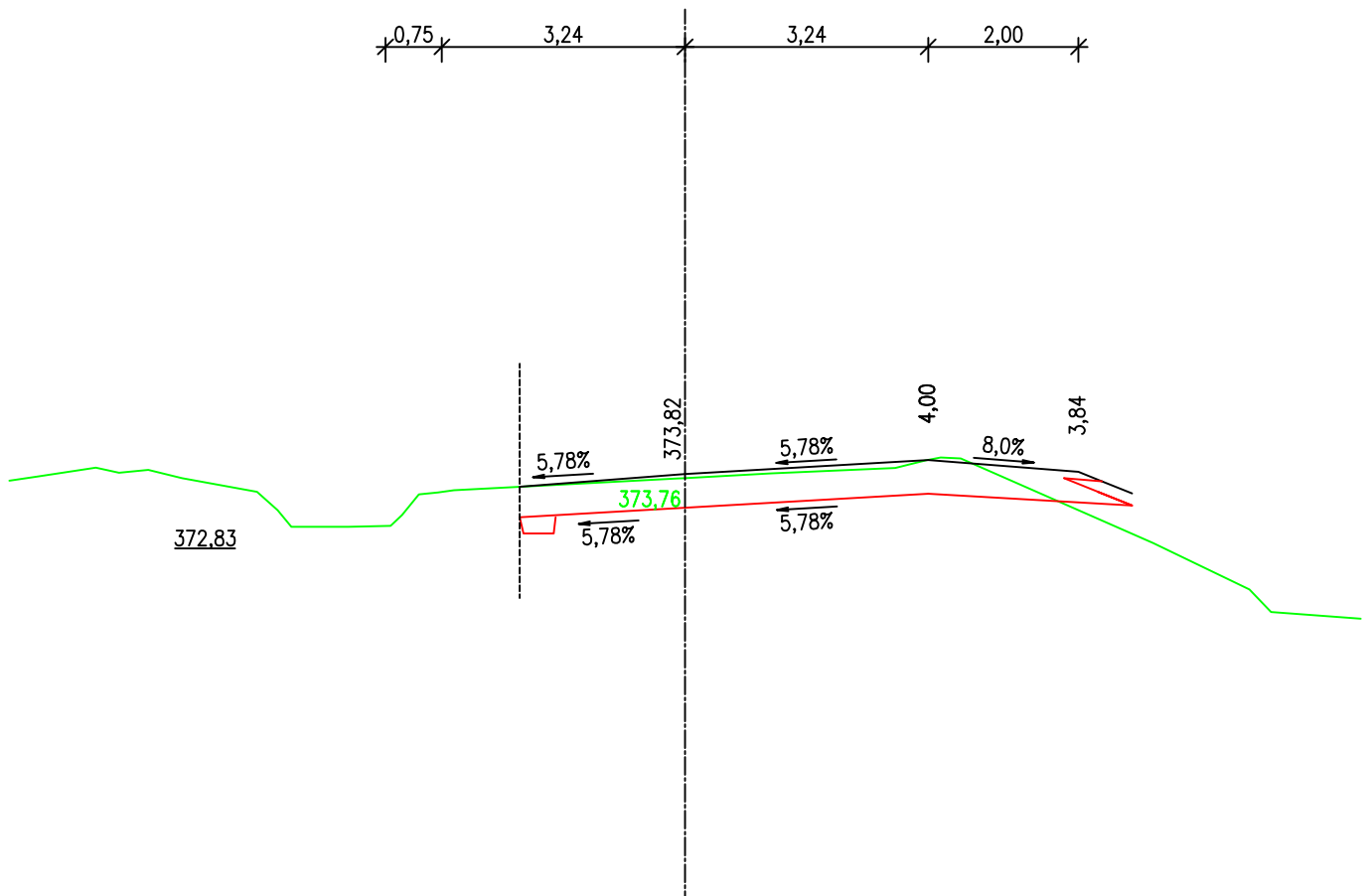
PR: 19
km 0,180 00



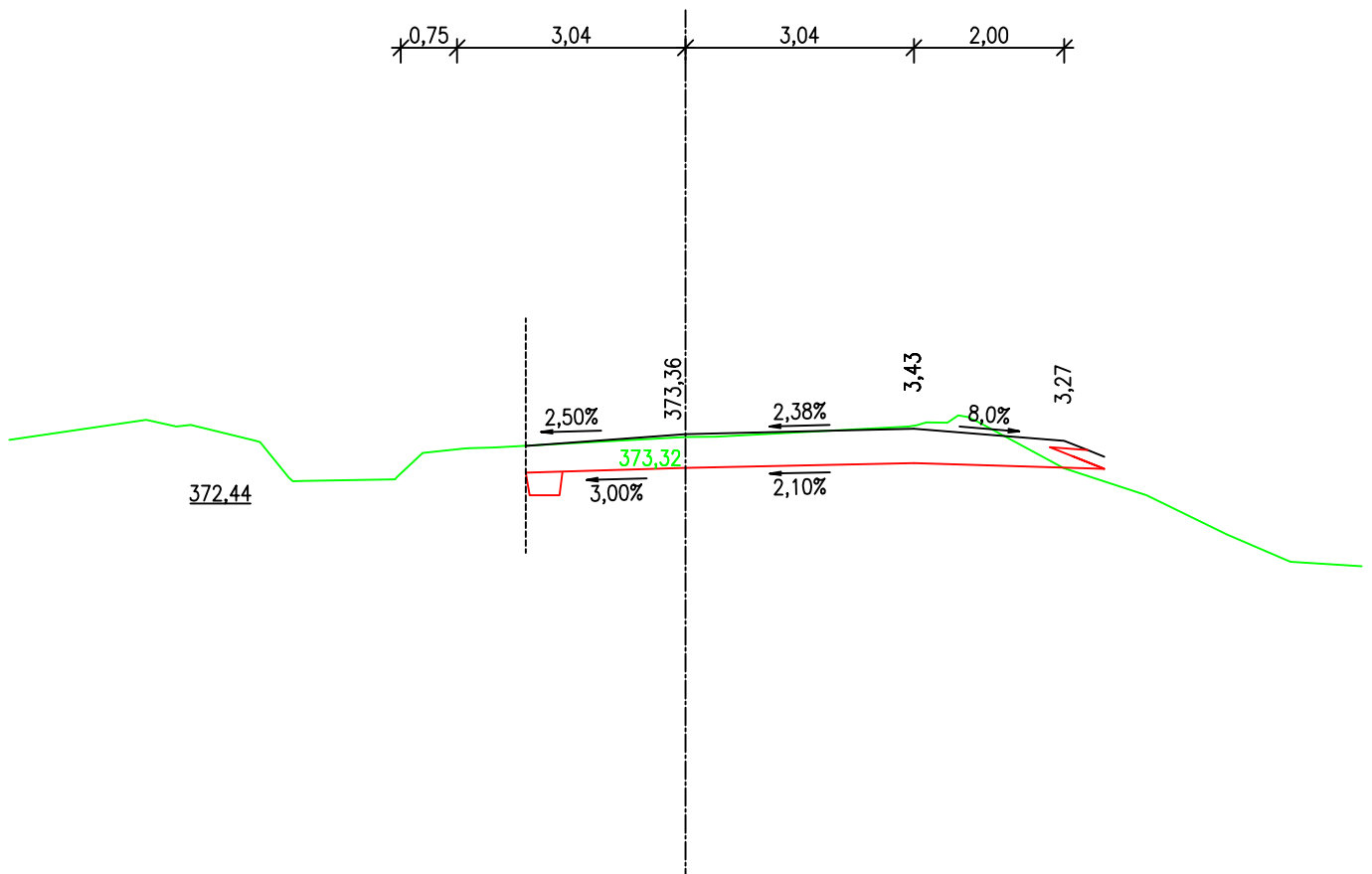
PR: 20
km 0,190 00



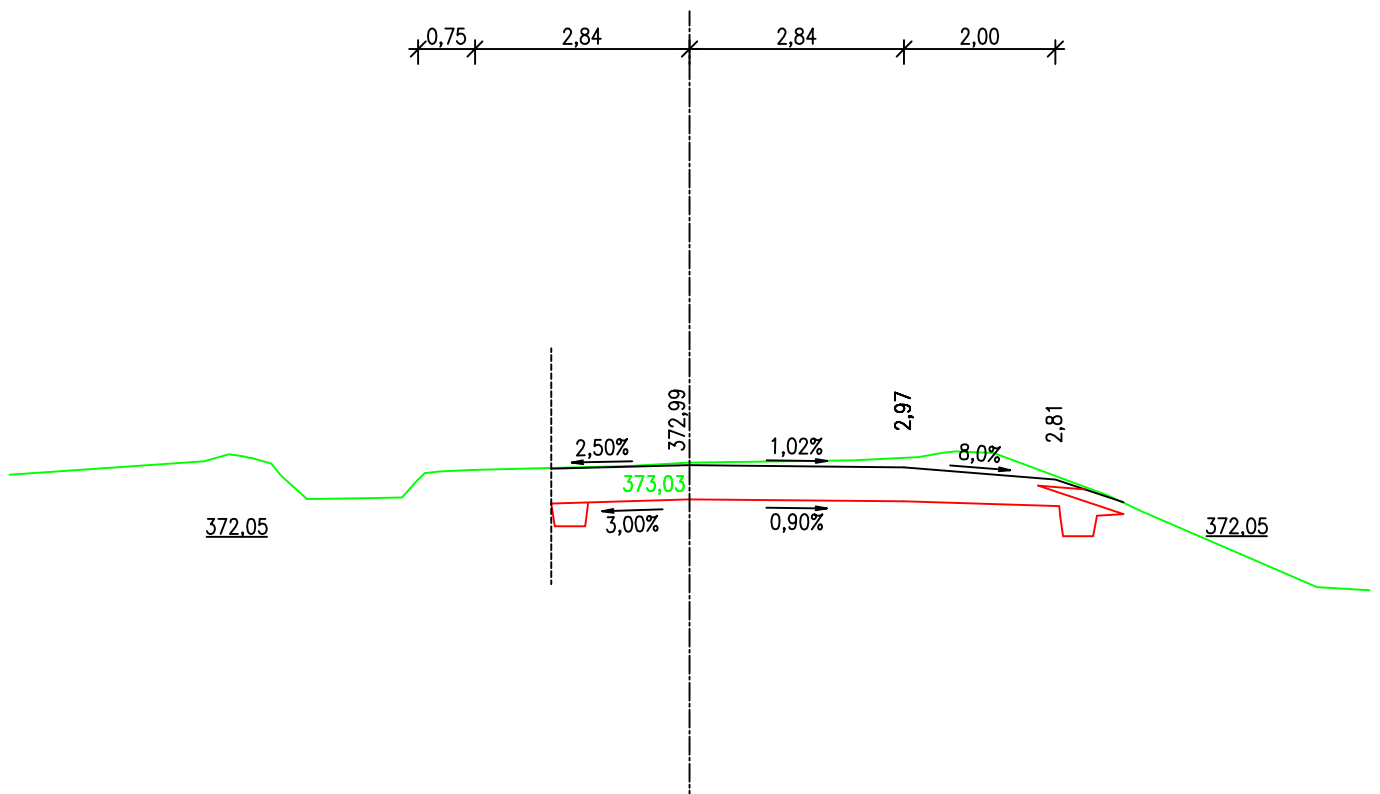
PR: 21
km 0,200 00



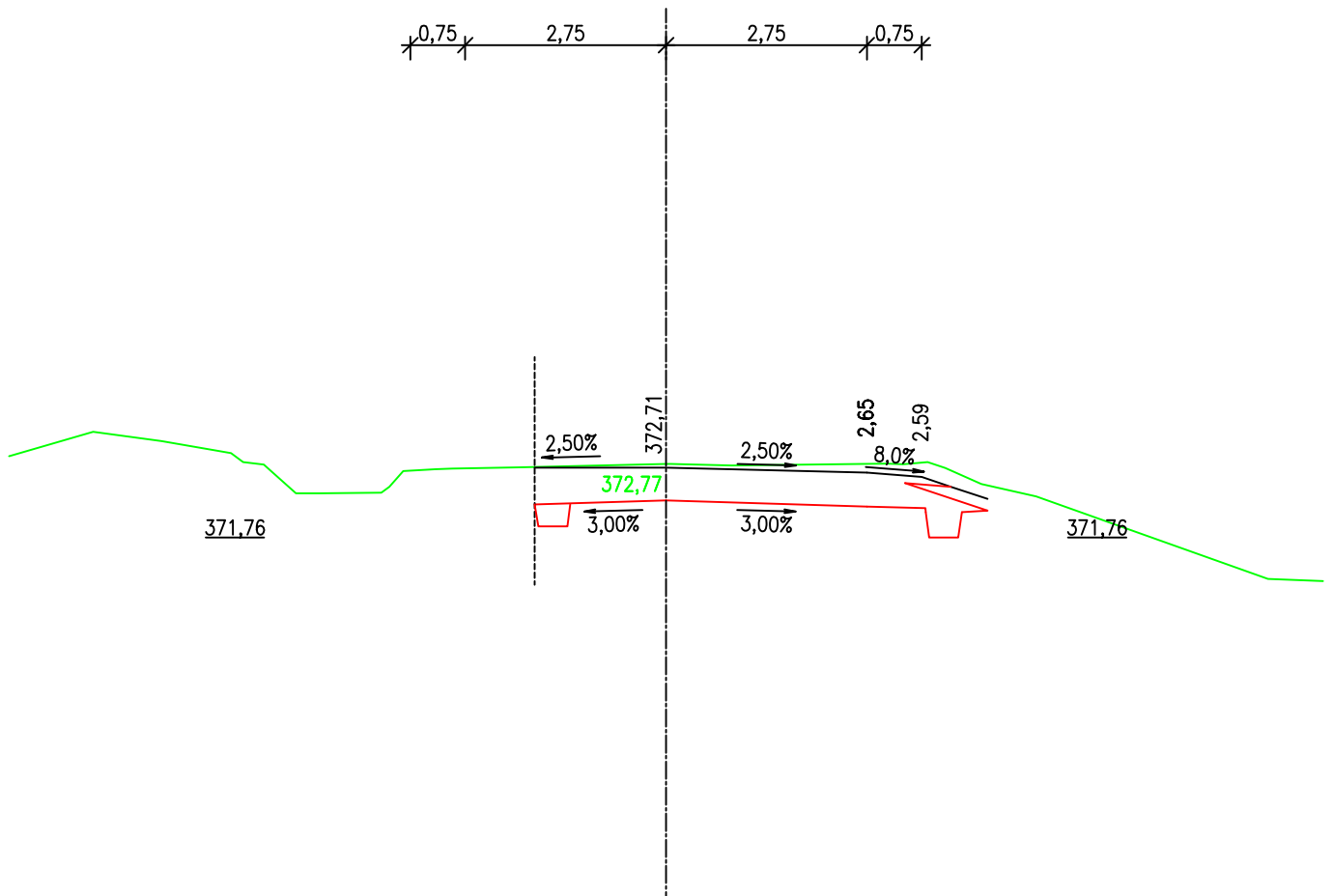
PR: 22
km 0,210 00



PR: 23
km 0,220 00

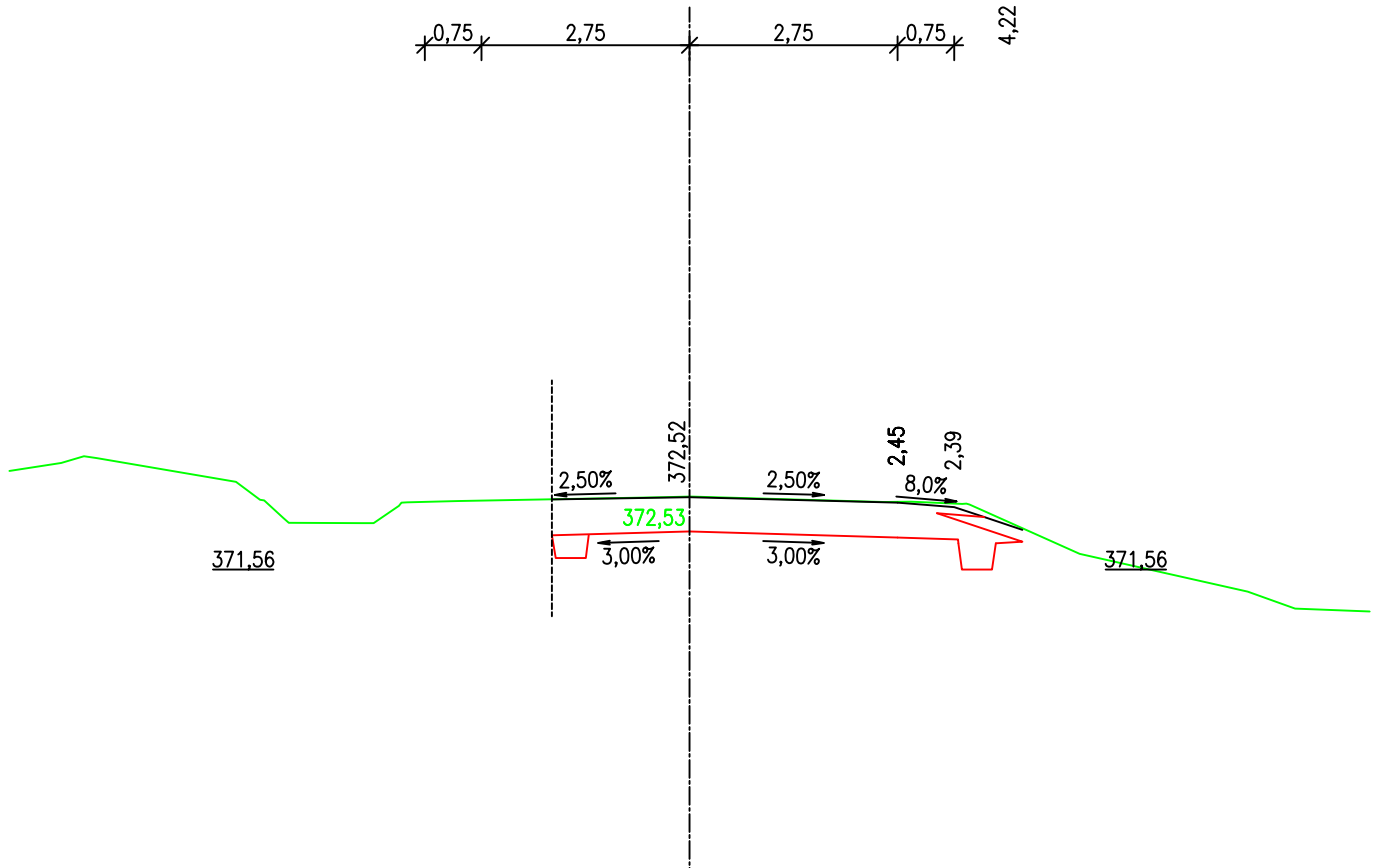


PR: 24
km 0,230 00

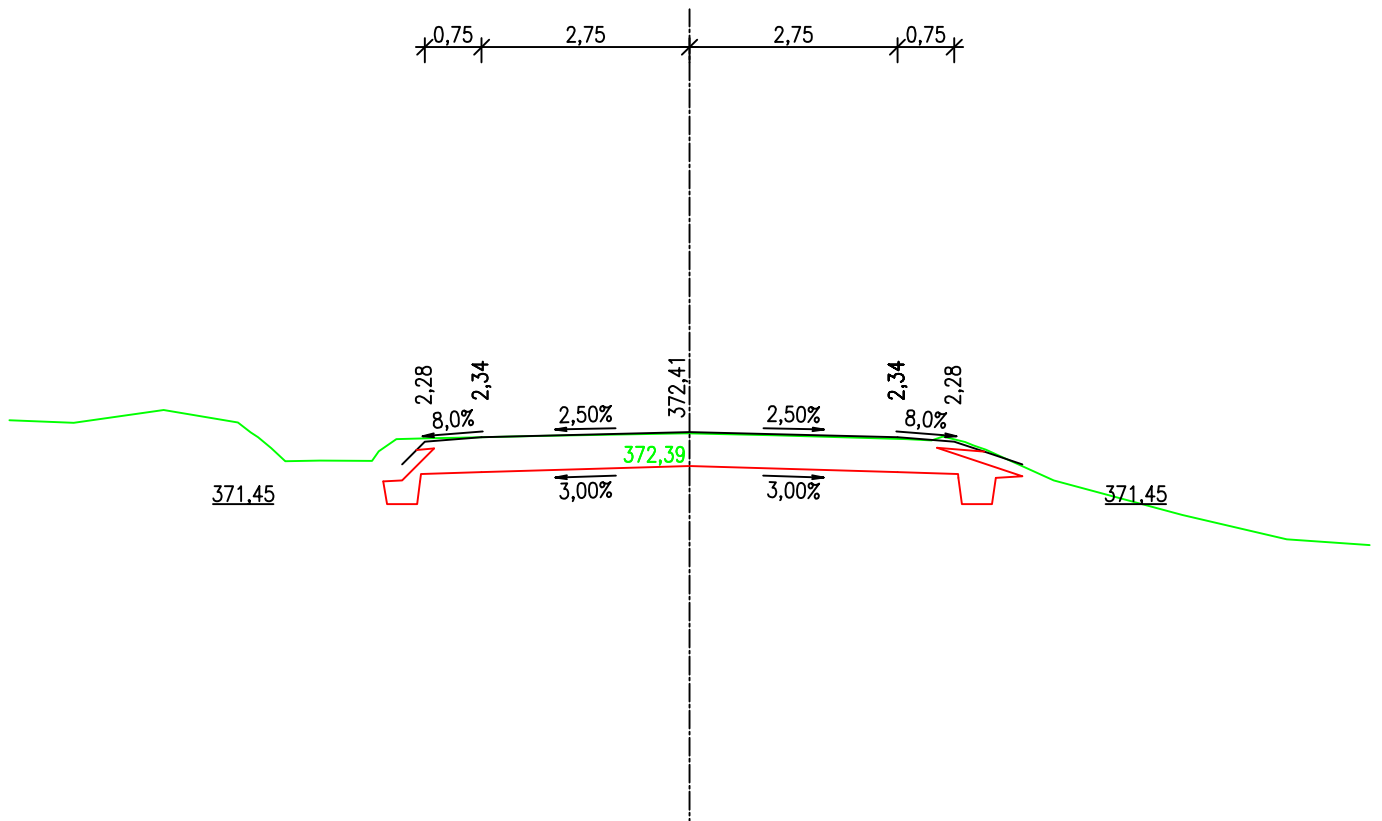


PR: 25
km 0,240 00

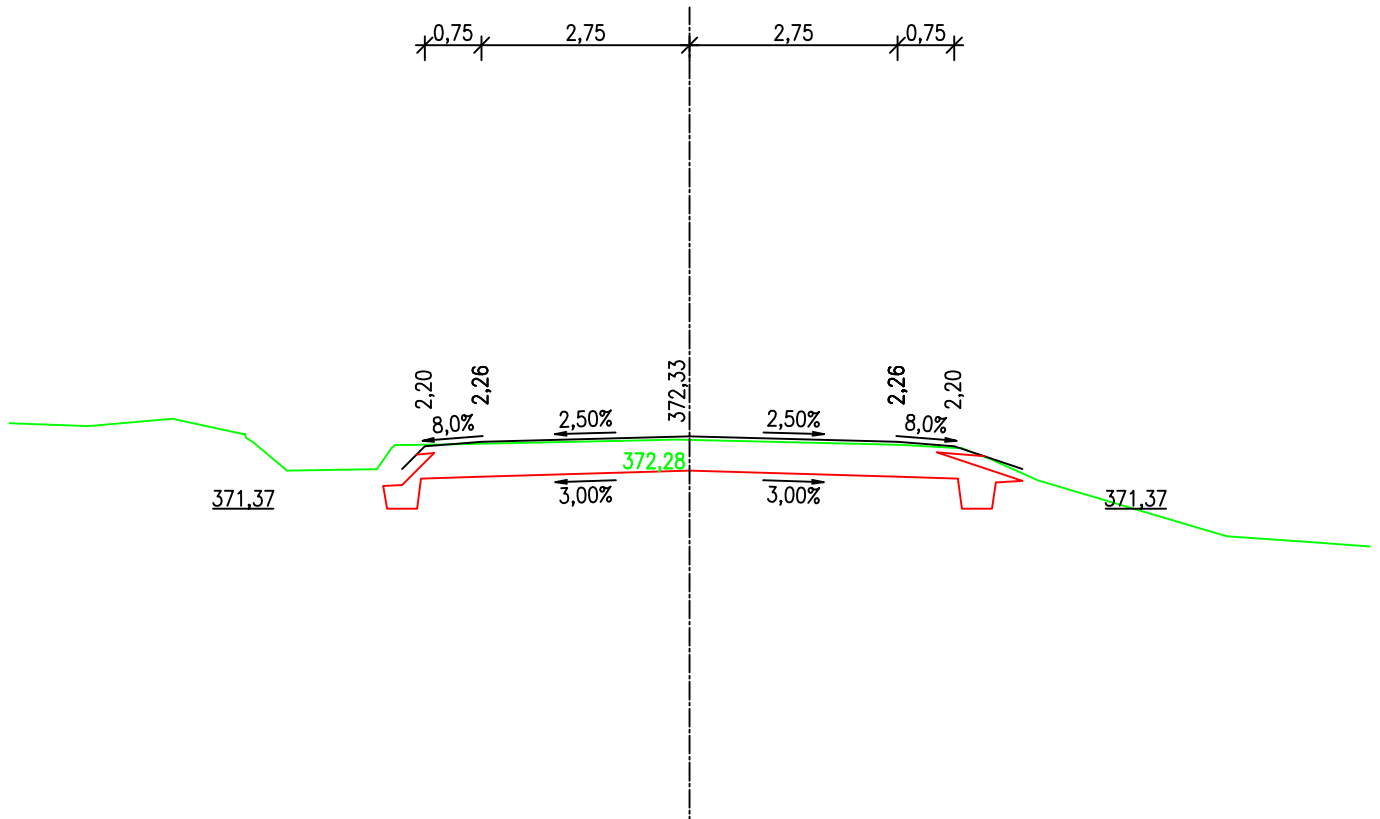
4,22 IS - Vod



PR: 26
km 0,250 00



PR: 27
km 0,260 00



PR: 28
km 0,270 00

